





Replacement Unitary Development Plan for the Bradford District Post Inquiry Modifications



| | | |
|--|--------------------------------|---|
| Mod. reference MOD/S/GB/11 | Scale. 1:2,500 | Key.  Revised Deposit UDP Green Belt  Area to be deleted from Green Belt.  Area to be allocated as Phase 2 housing site. Site ref. S/H2.17 |
| Site reference SOM/S/GB1/301 | Site Area. 6.50 Ha | |
| Address Bingley Road, Menston. | OS Grid Ref. SE 1643 |  NORTH © Crown copyright. All rights reserved. City of Bradford Metropolitan District Council 100019304 |
| | | |